

INTERIM CONSULTATION

Shepherdswell or Sibertswold

SHE02

Twenty Acre Shaw

NS01SHE

SHE01C

SHE01

LDF18

SHE04V







SHE04

NS03SHE














Shepherdswell Primary School

St. Andrew's Church

SAD - sites under investigation

-  Sites considered but not included in the SAD
-  Sites allocated in the Preferred Options SAD for Housing
-  Sites allocated in the Preferred Options SAD for Employment
-  Sites allocated in the Preferred Options SAD for Mixed Use
-  Sites put forward during the SAD Preferred Options Consultation
-  Sites put forward at the "Additional Call for Sites" stage - July 2010

Existing

-  Bus Stop (from KCC May 2010 & amended Aug 2010)
-  Church/Chapel
-  Train Station
-  Primary School
-  Pub/Café
-  Other/Employment
-  Village Hall
-  Shop
-  Post Office
-  Medical Facility
-  Play Areas/Recreation Grounds
-  Settlement Confines
-  Sites allocated as "Strategic Allocations" in the Adopted Core Strategy

Shepherdswell



Reproduced from OS MasterMap base

This map is reproduced from Ordnance Survey material with the permission of Ordnance Survey on behalf of the Controller of Her Majesty's Stationery Office © Crown copyright. Unauthorised reproduction infringes Crown copyright and may lead to prosecution or civil proceedings.

Dover District Council Licence No. 100019780 published 2010.



Not to Scale